

Kyoto • Osaka • Shiga

Cherry Blossoms Viewing Trips

Spring is in full bloom ♪
Visit cherry blossom viewing spots
on the Keihan Electric Railway!

Kodaiji Temple
(Kyoto / Higashiyama)



Gion Shirakawa (Kyoto / Higashiyama)



Osaka Castle Park (Osaka)



Keage Incline (Kyoto / Higashiyama)



Cherry Blossoms Viewing Trips Guide

These are some examples of Kansai's many cherry blossoms viewing spots. Why not go exploring on the Keihan Railway this year, in the balmy spring weather?



🕒 Hours 🎫 Admission 🚶 Access * Only adult admission prices listed.

*For visits, fees and times may change, and cancellations may occur.

Heian-jingu Shrine Approx. 300 trees MAP A

- 🕒 8:30 to 17:30 (Shin-en garden) [The gate opening time is subject to change depending on the season.] 🎫 600JPY (Shin-en garden)
- 🚶 Approx. 15 min. walk east from Jingu-marutamachi Sta. or approx. 10 min. walk north from Higashiyama Sta.(Subway).



Heian-jingu Shrine

Higashiyama area



Kiyomizu-dera Temple

Kiyomizu-dera Temple Approx. 1,500 trees MAP B

- 🕒 6:00 to 18:00 [The gate opening time is subject to change depending on the season.]
- 🎫 500JPY 🚶 Approx. 25 min. walk east from Kiyomizu-gojo Sta.

Maruyama Park Approx. 680 trees MAP B

MAP B

MAP B

- 🚶 Approx. 10 min. walk east from Gion-shijo Sta.



Maruyama Park

Keage Incline MAP A 🚶 Short walk from Keage Sta.(Subway).



Keage Incline

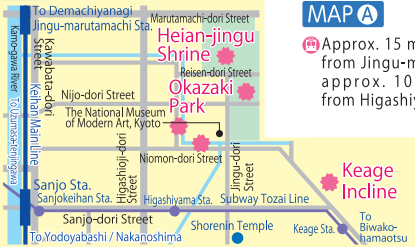


Okazaki Park

Okazaki Park MAP A

- 🚶 Approx. 15 min. walk southeast from Jingu-marutamachi Sta. or approx. 10 min. walk north from Higashiyama Sta.(Subway).

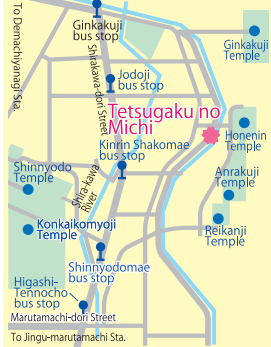
MAP A



MAP B




MAP C



Tetsugaku no Michi Philosopher's Walk Approx. 420 trees MAP C

- 🚶 From Demachiyanaagi Sta. Take a bus and get off at Ginkakuji-michi or Kinrinshako-mae bus stop, followed by approx. 5 min. walk east.
- 🚶 From Jingu-marutamachi Sta. Take a bus and get off at Higashi-Tennocho bus stop, followed by approx. 10 min. walk east; or get off at Kinrinshako-mae bus stop, followed by approx. 5 min. walk east.



Tetsugaku no Michi

Iwashimizu Hachimangu area



Yodogawa Riverside Park Sewaritei District

Yodogawa Riverside Park Sewaritei District

Approx. 220 trees

Approx. 10 min. walk north from Iwashimizu-hachimangu Sta.

MAP D



Iwashimizu Hachimangu Shrine

Mt. Otokoyama

Approx. 200 trees

Iwashimizu Hachimangu Shrine

6:00 to 18:00

From Iwashimizu-hachimangu Sta., take a cable railway and get off at Cable-hachimangu-sanjo Sta., followed by approx. 5 min. walk south.

Arashiyama, Omuro, Kitano area



Arashiyama (Togetsu-kyo Bridge)

MAP G

Short walk from Randen (Keifuku Electric Railroad) Arashiyama Sta.; or take a bus from Sanjo Sta. and get off at Arashiyama bus stop, followed by short walk. (Togetsu-kyo Bridge)

Randen (Keifuku Electric Railroad) Tunnel of Cherry blossoms

Between Narutaki and Utano Sta.



Randen (Keifuku Electric Railroad) Tunnel of Cherry blossoms



Hirano-jinja Shrine

Hirano-jinja Shrine

Approx. 400 trees MAP I

6:00 to 21:00 [The gate opening time is subject to change depending on the season.]

Take a bus from Jingu-marutamachi Sta. or Sanjo Sta. and get off at Kinugasako-mae busstop, followed by short walk.

Approx. 7 min. walk north from Randen (Keifuku Electric Railroad) Kitano-Hakubaicho Sta.

Yamashina area

Yamashina-sosui Canal

Approx. 660 trees

Approx. 5 min. walk to the north from Keihan-yamashina Sta. or Shinomiya Sta., or Subway Misasagi Sta. or Yamashina Sta.

MAP E



Yamashina-sosui Canal

Upstream of Uji-bashi Bridge

Approx. 2,000 trees

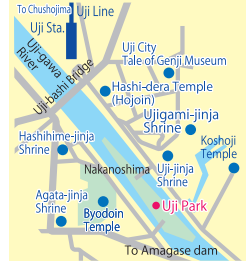
Short walk from Uji Sta.



Uji Park

Uji area

MAP F



Ninnaji Temple

Approx. 200 trees MAP H

8:30 to 17:00 [The gate opening time is subject to change depending on the season.]

500JPY

Take a bus from Sanjo Sta. and get off at Omuro-Ninnaji bus stop, followed by short walk; or short walk from Randen (Keifuku Electric Railroad) Omuro-Ninnaji Sta.



Ninnaji Temple

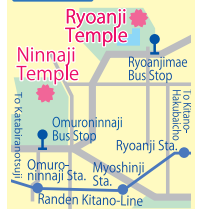
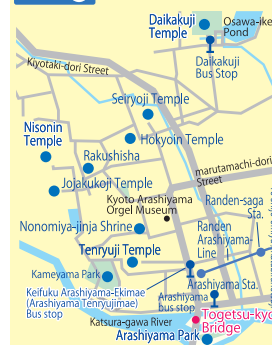
Ryoanji Temple

8:00 to 17:00 600JPY

Take a bus from Sanjo Sta. and get off at Ryoanji-mae bus stop, followed by short walk; or approx. 8 min. walk north from Randen (Keifuku Electric Railroad) Ryoanji Sta.

MAP H

MAP G



MAP I



Shiga

Otsu Lake Biwa area

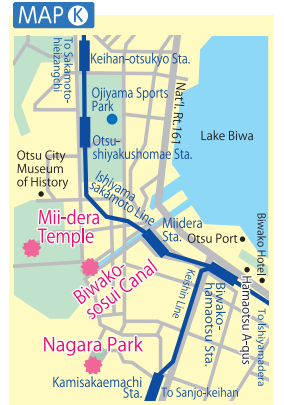
Biwako-sosui Canal

MAP K

Short walk from Miidera Sta.



Biwako-sosui Canal



Ishiyama-dera Temple

Approx. 600 trees MAP L

8:00 to 16:00 600JPY

Approx. 10 min. walk south from Ishiyamadera Sta.



Ishiyama-dera Temple

Sakamoto

MAP J

Get off at Sakamoto-hiezanguchi Sta.



Sakamoto



Nagara Park

Approx. 900 trees MAP K

Approx. 10 min. walk west from Kamisakaemachi Sta.



Nagara Park

Osaka

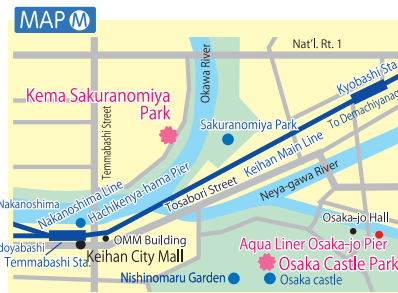
Osaka Castle Park

Approx. 3,000 trees MAP M

Approx. 15 min. walk Southwest from Kyobashi Sta., or approx. 15 min. walk southeast from Temmabashi Sta.



Osaka Castle



Kema Sakuranomiya Park

Approx. 4,800 trees MAP M

Approx. 5 min. walk north from Temmabashi Sta.

Approx. 15 min. walk west from Kyobashi Sta.



Kema Sakuranomiya Park



Hirakata Park

Hirakata Park

Approx. 300 trees MAP N

Please check the official home page for details.

Approx. 5 min. walk south from Hirakata-koen Sta.



Which course should I choose?

Model Courses for Viewing Cherry Blossoms

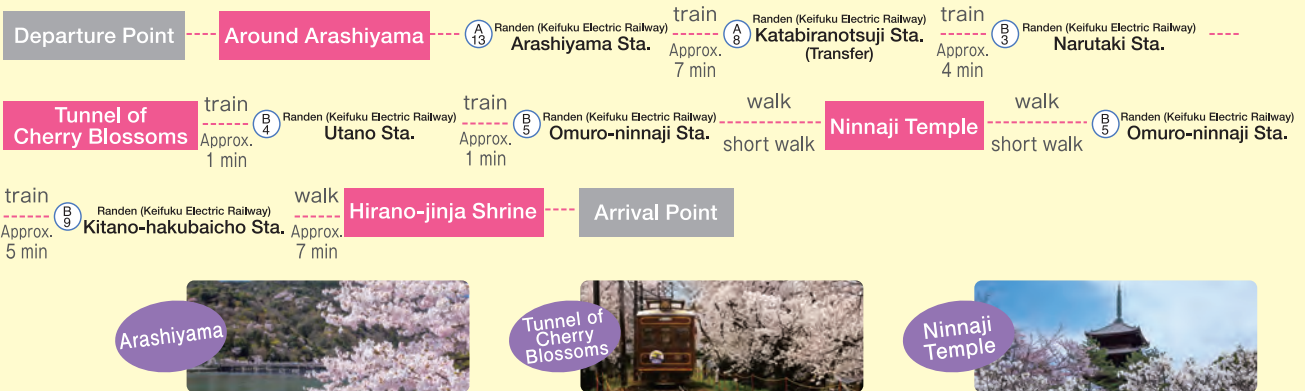
Osaka Cherry Blossom Viewing Course



Kyoto Higashiyama Cherry Blossom Viewing Course



Kyoto Arashiyama·Omuro·Kitano Cherry Blossom Viewing Course



Shiga Otsu·Biwa-Lake Cherry Blossom Viewing Course



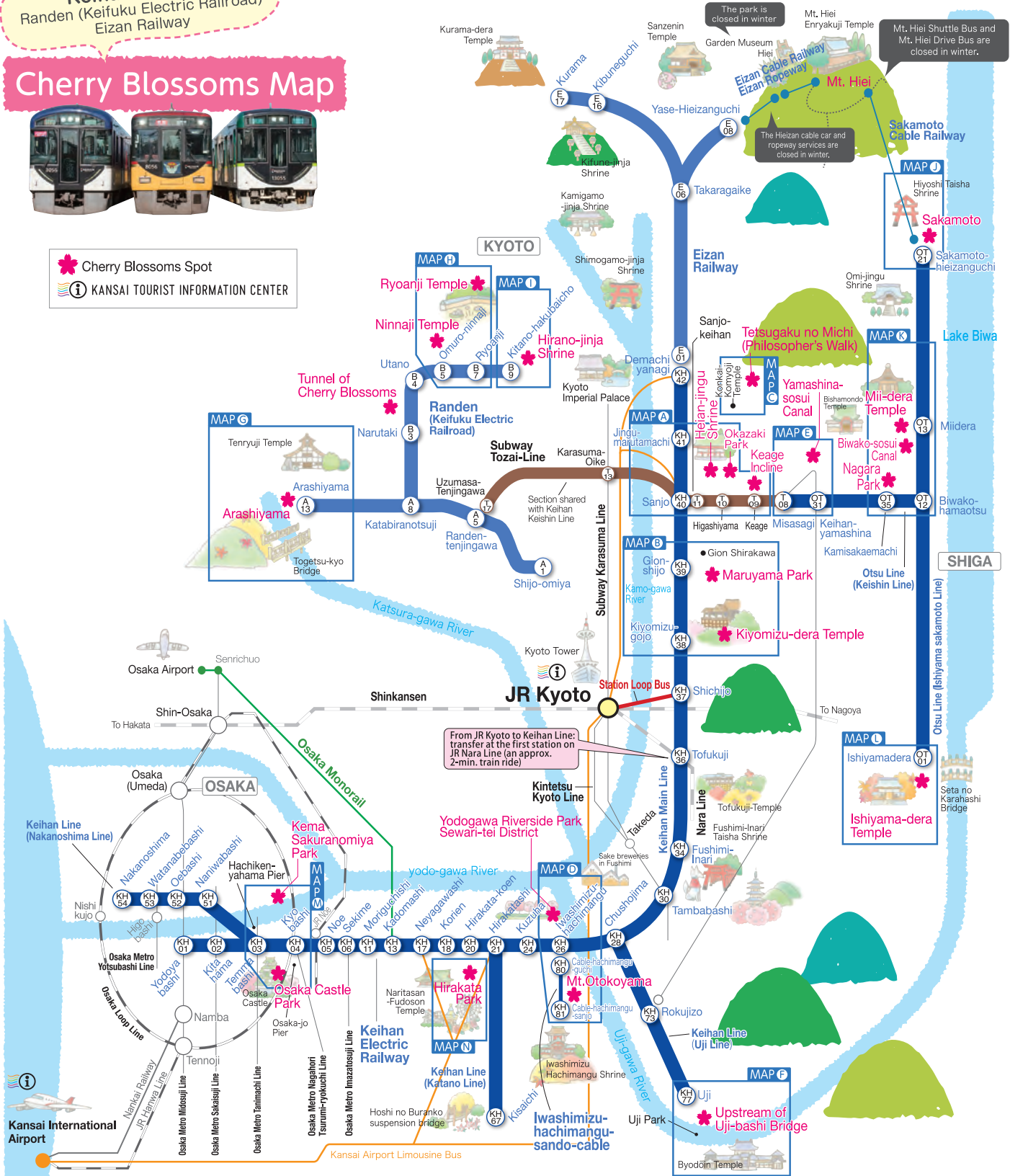
Keihan Railway
Randen (Keifuku Electric Railroad)
Eizan Railway

Cherry Blossoms Map



Cherry Blossoms Spot

KANSAI TOURIST INFORMATION CENTER



Rapid Limited Exp. "RAKU RAKU" Stops: Yodoyabashi (KH01) · Kitahama (KH02) · Temmabashi (KH03) · Kyobashi (KH04) · Shichijo (KH37) · Gion-shijo (KH39) · Sanjo (KH40) · Demachiyana (KH42)
 Limited Exp. Stops: Yodoyabashi (KH01) · Kitahama (KH02) · Temmabashi (KH03) · Kyobashi (KH04) · Hirakata (KH21) · Kuzuha (KH24) · Chushojima (KH26) · Tambabashi (KH30) · Shichijo (KH37) · Gion-shijo (KH39) · Sanjo (KH40) · Demachiyana (KH42)



Keihan Railway offers money-saving tickets for visitors from overseas. For details, please see our official website.

URL/<https://www.keihan.co.jp/travel/en/tickets/special/>



Check the Keihan Electric Railway website for information about when you can see cherry blossom and the best places to see it from.

Places to visit along Keihan Lines <https://www.keihan.co.jp/travel/en/> Keihan Group online reservation <https://reserve.keihan.co.jp/en/>



Keihan Electric Railway



keihan_trip



Keihan Railway

Information current as of February 2024